





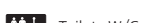



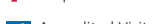


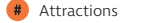
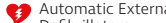
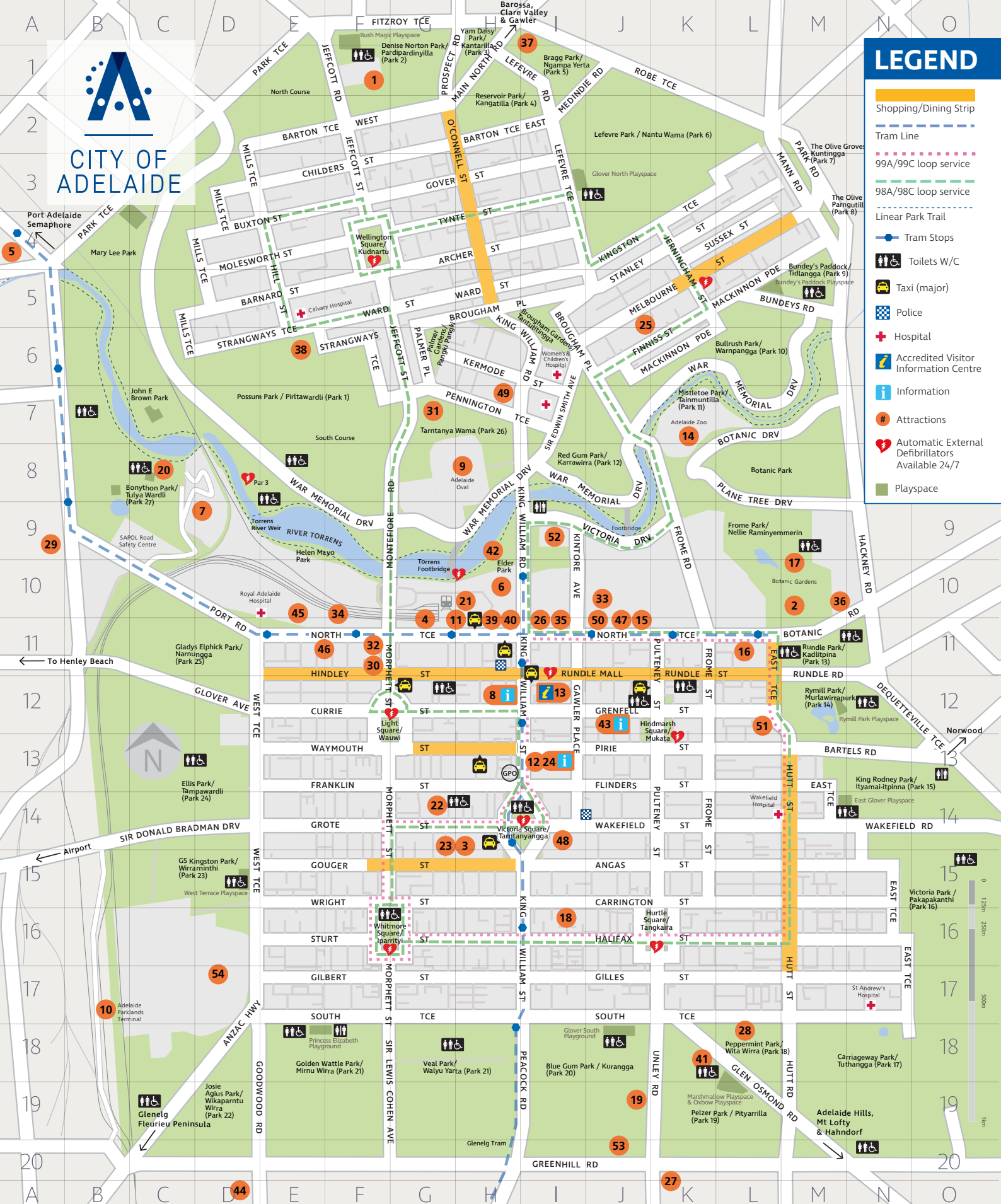


LEGEND

-  Shopping/Dining Strip
-  Tram Line
-  99A/99C loop service
-  98A/98C loop service
-  Linear Park Trail
-  Tram Stops
-  Toilets W/C
-  Taxi (major)
-  Police
-  Hospital
-  Accredited Visitor Information Centre
-  Information
-  Attractions
-  Automatic External Defibrillators Available 24/7
-  Playspace



PLACES TO VISIT

#	Ref	Attraction	#	Ref	Attraction	#	Ref	Attraction
1	F1	Adelaide Aquatic Centre	22	G14	Central Bus Station (Country & Interstate)	34	F11	MOD UniSA
2	M10	Adelaide Botanic Gardens	23	G15	Chinatown	35	I11	National War Memorial
3	H15	Adelaide Central Market	24	I13	City of Adelaide Customer Centre	36	M10	National Wine Centre of Australia
4	G11	Adelaide Convention Centre	25	J6	David Roche House Museum	37	I1	Ngampa Yarta Dog Park (Park 5)
5	A4	Adelaide Entertainment Centre	26	I10	Government House	38	E6	North Adelaide Golf Course
6	H10	Adelaide Festival Centre	27	K20	Haigh's Chocolate Factory	39	H11	Old Parliament House
7	D9	Adelaide Gaol Heritage Site	28	L18	Himeji Garden	40	H11	Parliament House
8	H12	Adelaide Metro Info Centre (public transport)	29	A9	Ice Arena	41	K18	Pityarilla Dog Park & Playspace (Park 19)
9	H8	Adelaide Oval	30	F11	Jam Factory	42	H10	Popeye Launch
			31	G7	Light's Vision	43	J12	RAA
			32	F11	Lion Arts Centre	44	D20	Royal Adelaide Showground
			33	J10	Migration Museum			
10	B17	Adelaide Parklands Terminal (Interstate Rail)	45	E11	SAHMRI (SA Health & Medical Research Institute)			
11	G11	Adelaide Railway Station (suburban)	46	F11	Samstag Museum			
12	I13	Adelaide Town Hall	47	J11	South Australian Museum			
13	I12	Adelaide Visitor Information Centre	48	I14	St Francis Xavier Cathedral			
14	K7	Adelaide Zoo	49	H7	St Peters Cathedral			
15	J11	Art Gallery of South Australia	50	J11	State Library of South Australia, Flinders Uni City Gallery, Centre of Democracy			
16	L11	Ayers House	51	L12	Tandanya Aboriginal Cultural Institute			
17	M10	Bicentennial Conservatory	52	I9	Torrens Parade Ground			
18	I16	Bike SA (Free City Bikes)	53	J20	TreeClimb			
19	J19	BMX Track	54	D17	West Terrace Cemetery			
20	C8	Bonython Park Activity Hub						
21	H10	Casino						

Adelaide. Designed for Life.

Adelaide Visitor Information Centre

9 James Place, just off Rundle Mall
(Laneway opposite the Myer Centre)
Open every day except Good Friday
and Christmas Day.
Monday – Friday 9am–5pm
Saturday and Sunday 10am–4pm
Public Holidays 11am–3pm
1300 588 140
visitor@cityofadelaide.com.au

First Steps in Adelaide

Join the 30 minute First Steps orientation
walk that departs from the Adelaide
Visitor Information Centre each weekday
(except public holidays).
Monday – Friday 9.30am

Adelaide Greeters

Pre-book an Adelaide Greeter for free and
spend two hours exploring the city with a
volunteer, ensuring you make the most of
your visit. Book online:
cityofadelaide.com.au/adelaidegreeters
*Three business days notice required.

Itineraries

Get out and explore Adelaide, make the
most of your time and download one of
our itineraries (cityofadelaide.com.au/itineraries). Alternatively, download one of
these great apps to guide yourself around
the City.



Adelaide



Story City



Adelaide
City Explorer



State
Library SA
Walking
Tour

Useful Contacts

South Australian Tourism Commission
southaustralia.com
@southaustralia #SeeSouthAustralia

RAA

41 Hindmarsh Square
raa.com.au – 08 8202 4600
Roadside Assistance – 131 111

INTERNET & LIBRARIES

Free City WiFi

Simply choose 'AdelaideFree' from the
available WiFi networks list.

State Library

Corner North Terrace and Kintore Ave
slsa.sa.gov.au – 08 8207 7250

City Library

Level 3, Rundle Place, Rundle Mall
Enter via Francis St – 08 8203 7990
cityofadelaide.com.au/library

SERVICES

Emergency

Police, Fire or Ambulance – 000

Australia Post

City Cross Arcade Level 2
auspost.com.au – 13 13 18

Recharge Points for Mobility

Scooters and Electric Wheelchairs
rechargescheme.org.au/recharge–finder

Automatic External Defibrillators

cityofadelaide.com.au/shockinglyeasy

TRANSPORT & PARKING

Free City Connector Bus (city loop)

adelaidemetro.com.au/freecitybus

Bike SA (free city bikes)

53 Carrington St
20 bike node locations available
bikesa.asn.au – 08 8168 9999

Adelaide Metro Info Centre

Corner of Currie St and King William St
adelaidemetro.com.au – 1300 311 108
For real time and journey planner
download metroMATE app.

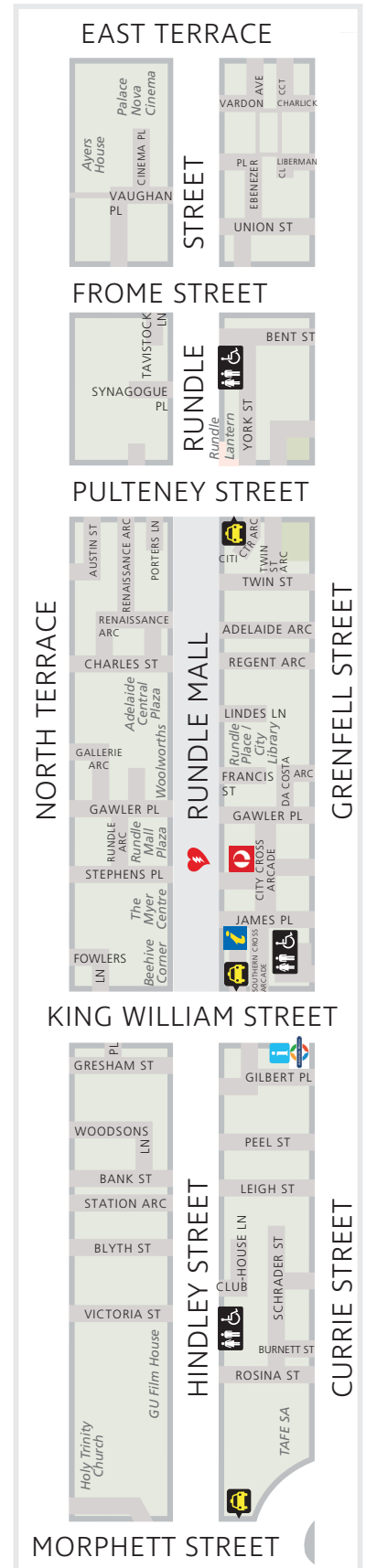
On Street and Secure Parking

cityofadelaide.com.au/parking

Taxis, Access Cabs & Uber

Adelaide Independent Taxis – 13 22 11
Suburban Taxis – 13 10 08
Yellow Cabs SA – 13 22 27
Adelaide Access Taxis – 1300 360 940
Uber – download the app

Lanes & Arcades of Hindley & Rundle



Visit cityofadelaide.com.au/explore
for the full guide of attractions
and what's on.

Follow @cityofadelaide on



#visitadelaide #exploreadelaide

Download the WeChat
app and search our ID:
CityofAdelaide
or tap 'Discover'
and scan this code

